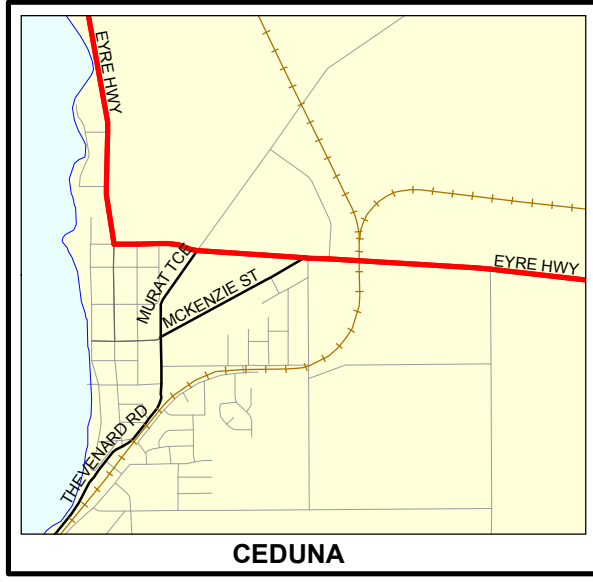
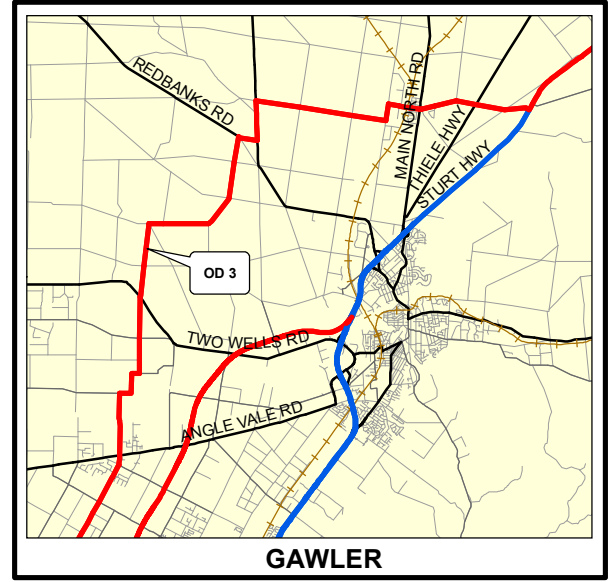




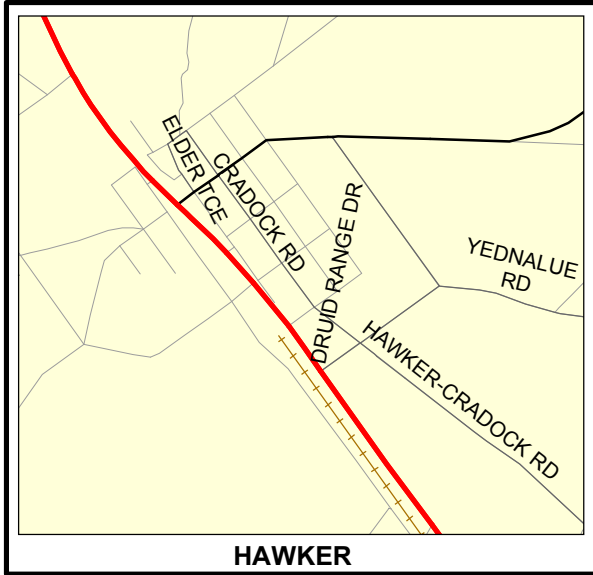
BURRA



CEDUNA



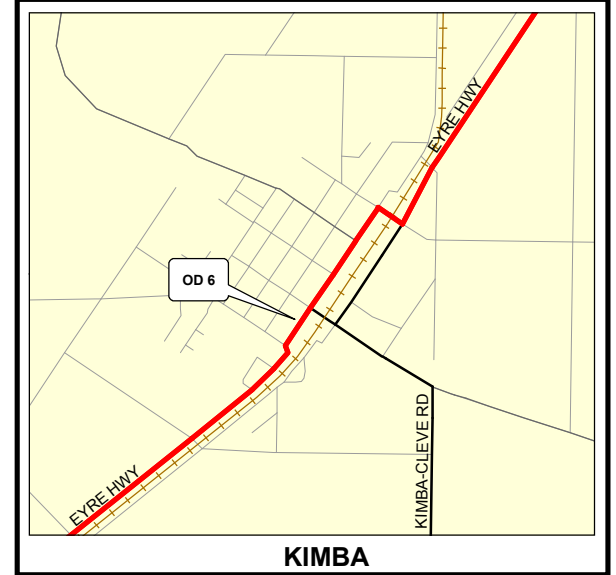
GAWLER



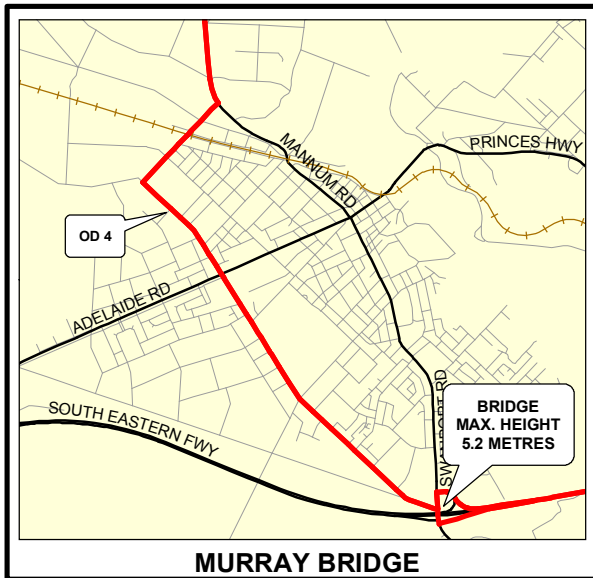
HAWKER



JAMESTOWN



KIMBA



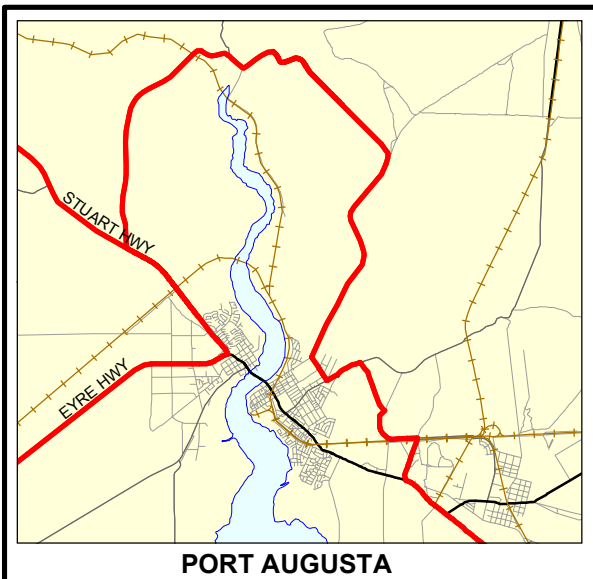
MURRAY BRIDGE



ORROO



PETERBOROUGH



PORT AUGUSTA

This map forms part of the HVAF to assist with the strategic development and planning of freight networks in SA, and does not necessarily represent the legal Gazetted routes that apply to the operation of the various Restricted Access Vehicle categories.

Note: Network clearance must be provided for the nominated vehicle specifications.



WHYALLA

Produced by: Spatial Intelligence and Road Assets, Transport Services - November, 2008

- Key Oversize/Overmass Routes (9.0m wide, 7.2m high/500t)
- General Oversize/Overmass Routes (9.0m wide, 6.5m high/250t)



ROUTE NETWORK FOR OVERSIZE/OVERMASS LOADS within Towns

The information has been collected for internal use by the Department for Transport, Energy and Infrastructure, and is provided herein as an information resource only. It is not a substitute for independent professional advice and users should exercise their own skill, care and judgement with respect to the use of this material. Whilst all reasonable care has been taken in its preparation, the State of South Australia does not guarantee, and accepts no legal liability arising from or connected to, the accuracy, reliability, currency, suitability or completeness of the material.